






















# A FEW REMINDERS ON THE FLUVIAL CODE

-  do not pass
-  do not park
-  no mooring
-  do not pass outside the space indicated
-  shuttle service lights
-  follow the direction indicated by the arrow
-  do not trespassing
-  pass on the side of the channel indicated by the arrow
-  stop in certain conditions
-  obligation to be particularly vigilant
-  use channel 10
-  limited depth
-  limited clearance
-  limited width
-  restrictions imposed (width in the cartouche under the signal)
-  channel at ... m from bank
-  pass recommended in 2 directions
-  pass recommended only in the direction indicated (passage in opposite direction forbidden)
-  turning area
-  priority channel encountered
-  signalling buoy



pass next to the lights at red and white panel

- crossing in Paris, the VHF 9 is used at the entrance channel the «port de l'Arsenal»

## INFORMATION

VOICE SERVER  
tél : 01 40 46 04 92

[www.sn-seine.developpement-durable.gouv.fr](http://www.sn-seine.developpement-durable.gouv.fr)

[www.vnf.fr](http://www.vnf.fr)

PORT DE PLAISANCE PARIS ARSENAL  
11 bd de la Bastille - Paris  
tél : 01 43 41 39 32

OFFICE DE TOURISME DE PARIS  
127 avenue des Champs-Élysées - Paris  
tél : 01 49 52 53 54

direction  
interrégionale  
du bassin de la  
Seine

2 quai de Grenelle  
75732 Paris  
cedex 15  
téléphone :  
01 40 58 29 99  
télécopie :  
01 45 78 08 57

**GUIDE**

*Edition 2010*

*Yachting on the  
river Seine...*

*... in PARIS*

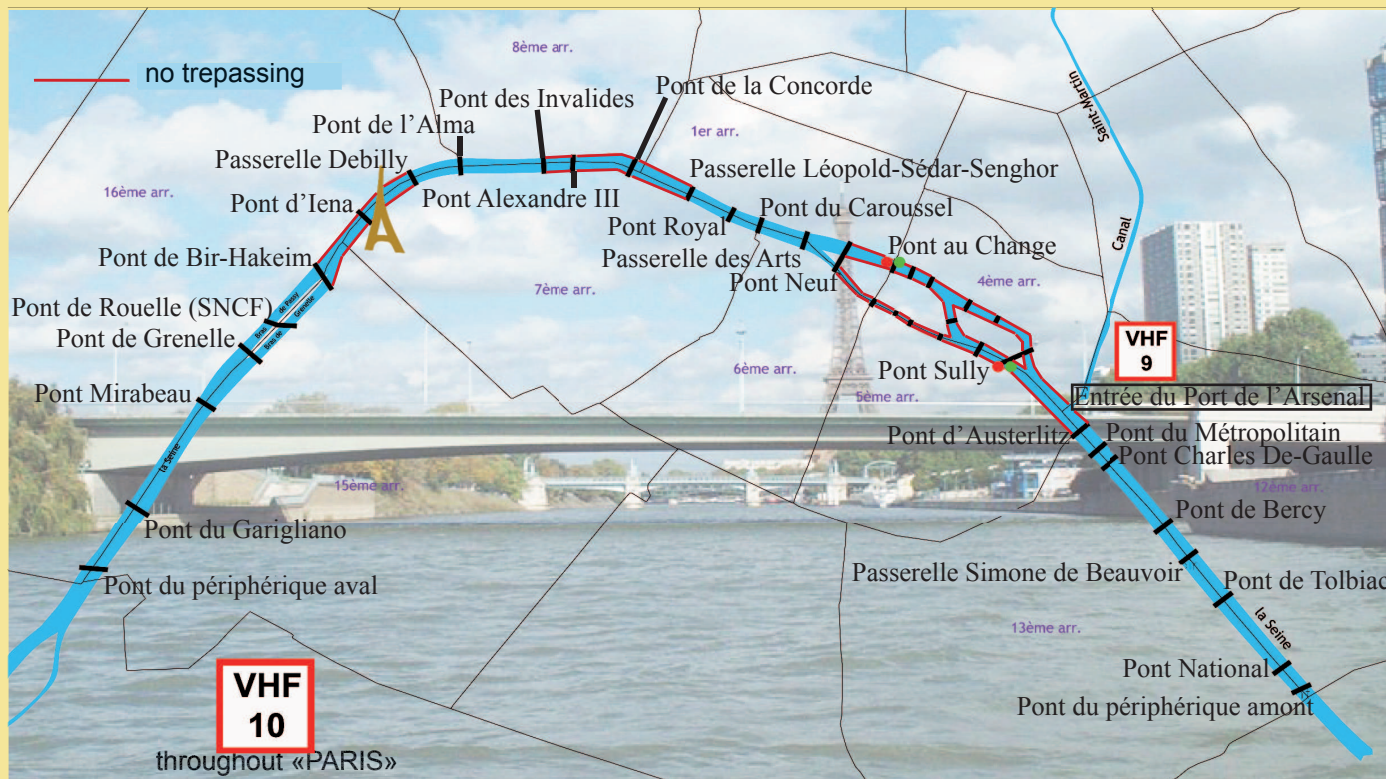


Pont Sully

Ministère  
de l'écologie,  
de l'énergie,  
du Développement  
durable  
et de la Mer

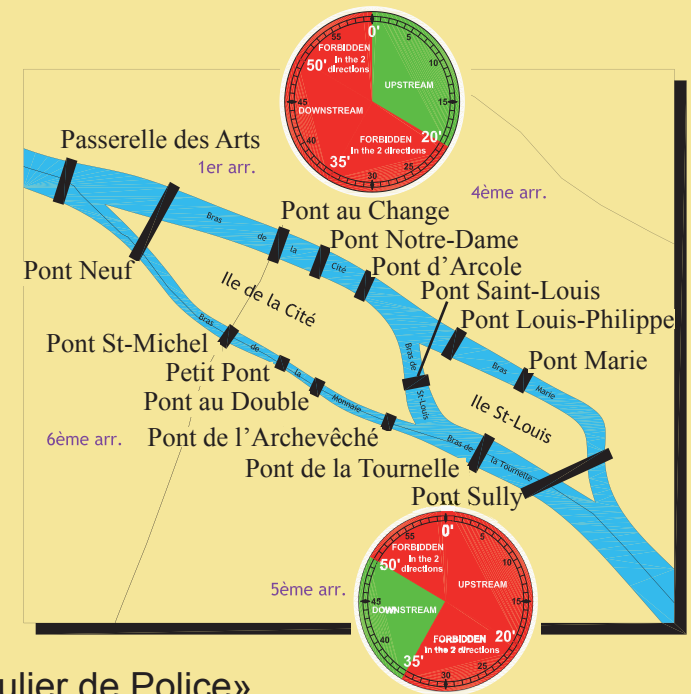
**Service Navigation de la Seine  
Arrondissement Seine-Amont  
Subdivision de Paris**  
2 quai de la Tournelle 75005 PARIS  
Tél : 01 44 41 16 80 - Fax : 01 46 33 36 32

[www.sn-seine.developpement-durable.gouv.fr](http://www.sn-seine.developpement-durable.gouv.fr)  
[www.vnf.fr](http://www.vnf.fr)



## ALTERNATING TRAFFIC

between the «pont Sully»  
and the «pont au Change»



FOR YOUR SAFETY, please respect the navigation rules in the «Règlement Particulier de Police» of Paris and in the «avis à la batellerie n°1» (free download on the website of the S.N.S.)

A FEW REMINDERS ON NAVIGATIONS RULES :

- VHF cover mandatory on channel 10
- boat traffic in the «Bras de la Cité» branch is governed by an shuttle service :
  - upstream : authorized from the hour + 20 minutes
  - downstream : authorized from the hour + 35 minutes to the hour + 50 minutes
- boats and yachting véhicules must not disturb trade and passenger navigation
- yachting is authorized only in transit without tacking, manoeuvring or stopping in the navigable channel
- the «Bras Marie» branch is forbidden for yachting
- speed of yachting boats lesser than 20 tonnes is 18 km/h max, at 20 m from the banks
- speed of yachting boats over 20 tonnes is 12 km/h max
- parking of yachting boats is borbidden in Paris, except the stop at «Port de Paris Arsenal»
- wearing a life jacket is mandatory outside the cabin and on any surface not protected from water falls
- crossing in Paris, the VHF 9 is used at the entrance channel, the «Port de l'Arsenal»

### EMERGENCY NUMBERS :

**Brigade fluviale : 01 47 07 17 17**

**Pompiers de la Monnaie : 18**